

THURSTON PARK OFFERS

Opportunities for hiking, skiing, snowshoeing, bicycling, and horseback riding on foot trails; snowmobiling and ATV use on multi-purpose trails.



Nearly 400 acres of forest, including trees such as white and red spruce, balsam fir, northern white cedar, tamarack, white pine, sugar maple, basswood, yellow birch, black ash, white ash, paper birch, aspens, and wildflowers.



Streams and waterfalls as well as a small pond and the larger Yorktown Brook.

Wildlife including moose, deer, porcupines, beaver, owls, goshawk, and many species of songbirds.

Cultural and historical landmarks such as the site of the Talbot shingle mill, a three-town corner stone, and early settler cellar holes.



HOW TO GET TO THURSTON PARK



The park is in the northeastern corner of the Town of China, bordered by Albion on the north and Palermo on the east. From the causeway at the north end of China Lake, cross Lakeview Drive and go east on Pleasant View Ridge Road.

After 0.8 mi., go straight onto Dutton Road. (The main road will bear to the right.) Drive 1.6 miles, and turn right onto Yorktown Road. Follow Yorktown Road for 0.5 mi to the park entrance.

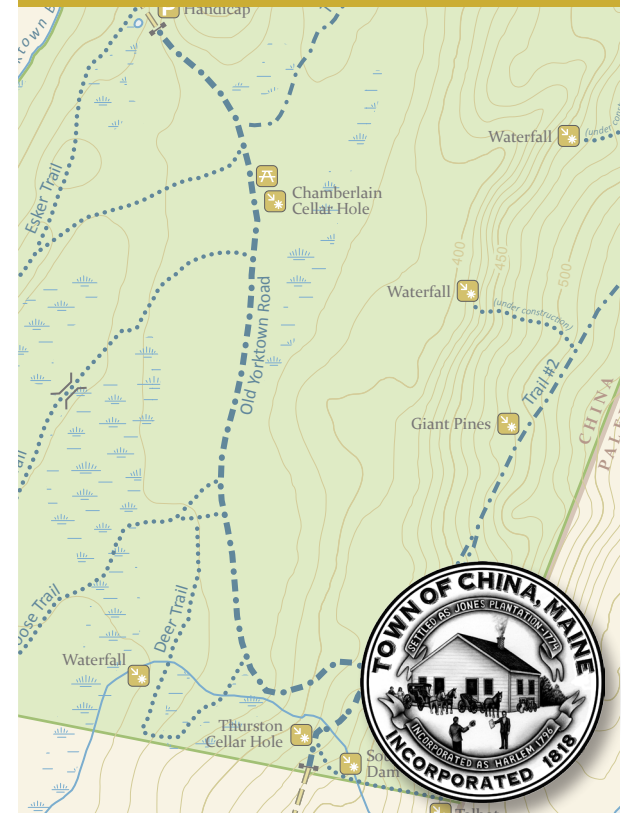
Please Note: Thurston Park is a carry-in carry-out park and there are no bathroom facilities. Park hours are 6 am to sunset except by permit. The road to the park is not plowed in winter. No motorized vehicles are permitted during mud season (Mar 15-May 1).



THURSTON PARK



TRAIL MAP & GUIDE



EXPLORE THURSTON PARK

Multi-use Trails

Old Yorktown Road (0.84 mi) – Wide gravel trail with gentle to moderate slopes. Leads to picnic areas and trailheads for most other trails.

Trail #1 (0.85 mi) – Begins along side slope in mixed forest and climbs hill to hardwoods near the highest point of the park. Connects with monument trail and Trail #2. Access to northern waterfall is near this intersection. Part of main snowmobile route to regional trails.

Trail #2 (0.39 mi) – Climbs side slope through mixed hardwoods with land dropping off steeply to the west. Several majestic pines are located just east of the trail. Access to central waterfall near top of the slope.

Foot Trails

Esker trail (0.25 mi) – Narrow trail along sandy ridge winds through aspen and conifers. Provides shortest route from northern parking area to southwest hiking trails.

Rufus Jones Trail (0.77 mi) – Follows old skid trail along a gravel ridge with big pines then narrows until it reaches a black ash, tamarack & cedar swamp. Connects to Partridge and Moose Trails near southern boundary.

Partridge Trail (0.52 mi) – Rolling trail traverses a low gravel ridge through a fir and pine thicket. Makes a nice loop with Rufus Jones or Moose Trails.

Moose Trail (0.36 mi) – Follows route of a long discontinued county road through mixed forest. Passes through an area often used by moose in winter.

Deer Trail (0.34 mi) – Short loop trail that connects the southeastern part of the park with central and western hiking trails. Passes primarily through mixed hardwoods but skirts a small cedar thicket.

Monument Trail (0.24 mi) – Ridge top trail provides access to an 1838 monument stone marking China-Albion-Palermo town borders. Also marks boundary between Kennebec and Waldo Counties.

