N:\cp2010\ce\Dirigo friends cemetary china 4th layout 3 25 10\d f cemetary 1 6 09.dwg

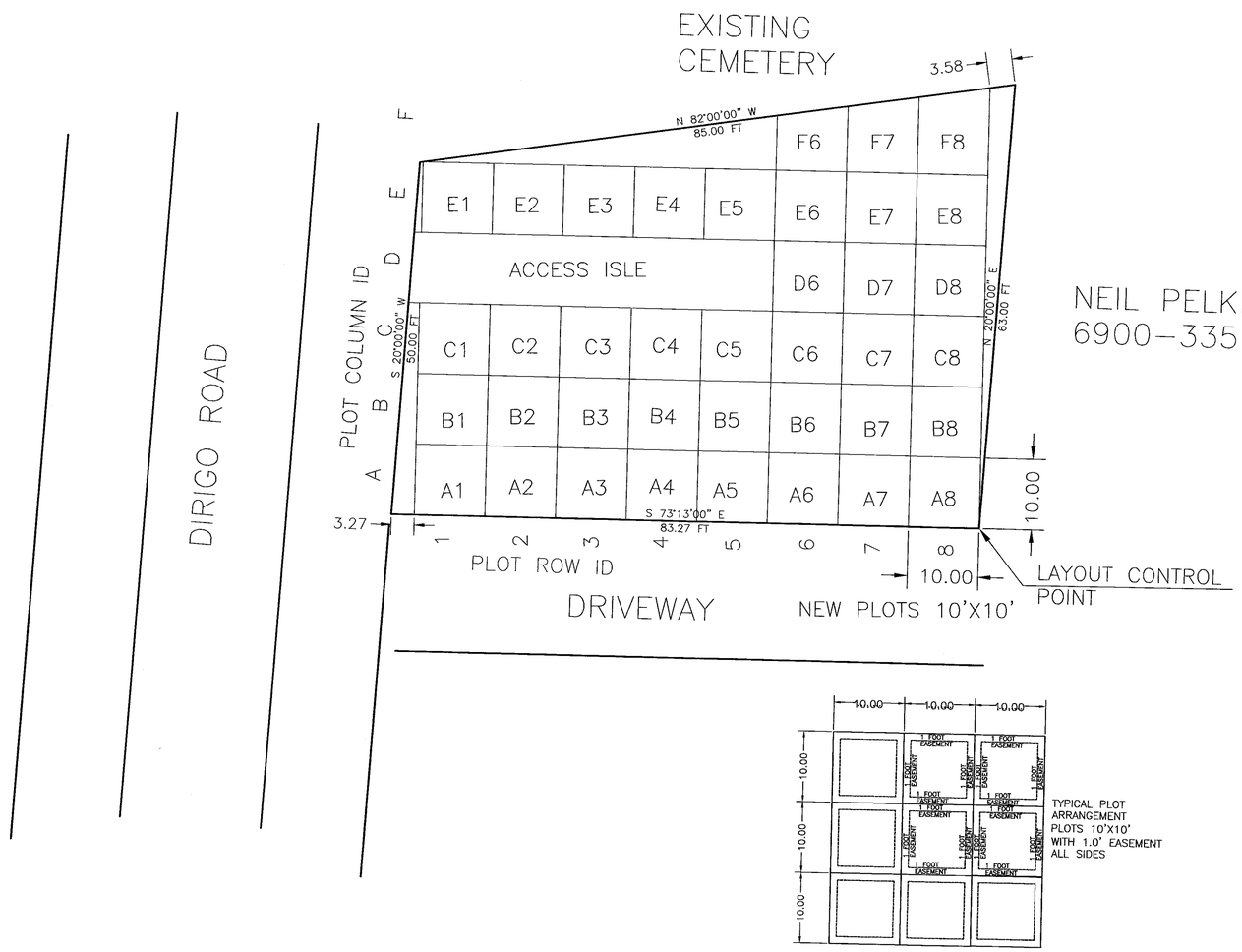

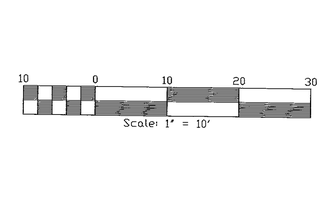

TYPICAL PLOT ARRANGEMENT PLOTS 10'X10' WITH 1.0' EASEMENT ALL SIDES

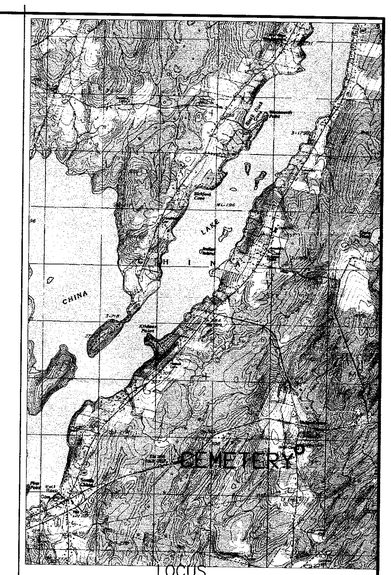

LOCUS

PROJECT:

DIRIGO FRIENDS CEMETERY SUBDIVISION

ADDRESS: DIRIGO ROAD

CITY: CHINA | COUNTY: KENNEBEC | STATE: MAINE

DATE: 3-30-10 | SCALE: 1" = 10'

OWNER OF RECORD:
TOWN OF CHINA
571 LAKEVIEW DRIVE
CHINA, MAINE 04358

DEED OF RECORD:
BOOK 9636 PAGE 330

NOTE:
EACH PLOT HAS A 1.0 FOOT EASEMENT ON ALL SIDES FOR PEDESTRIAN ACCESS.

D. S. D.
DOWNEAST SURVEYING & DEVELOPMENT
ELWOOD ELLIS, P.L.S. # 1176
P.O. BOX 6234
CHINA VILLAGE, MAINE 04926
(207) 968-2507
MEMBER MAINE SOCIETY OF LAND SURVEYORS

This plan was prepared by Downeast Surveying and Development for a specific use. Downeast Surveying and Development assumes no liability for any unauthorized additions, deletions or alterations made to this plan.

DFC-1
SHEET NUMBER

NOT VALID UNLESS EMBOSSED HERE